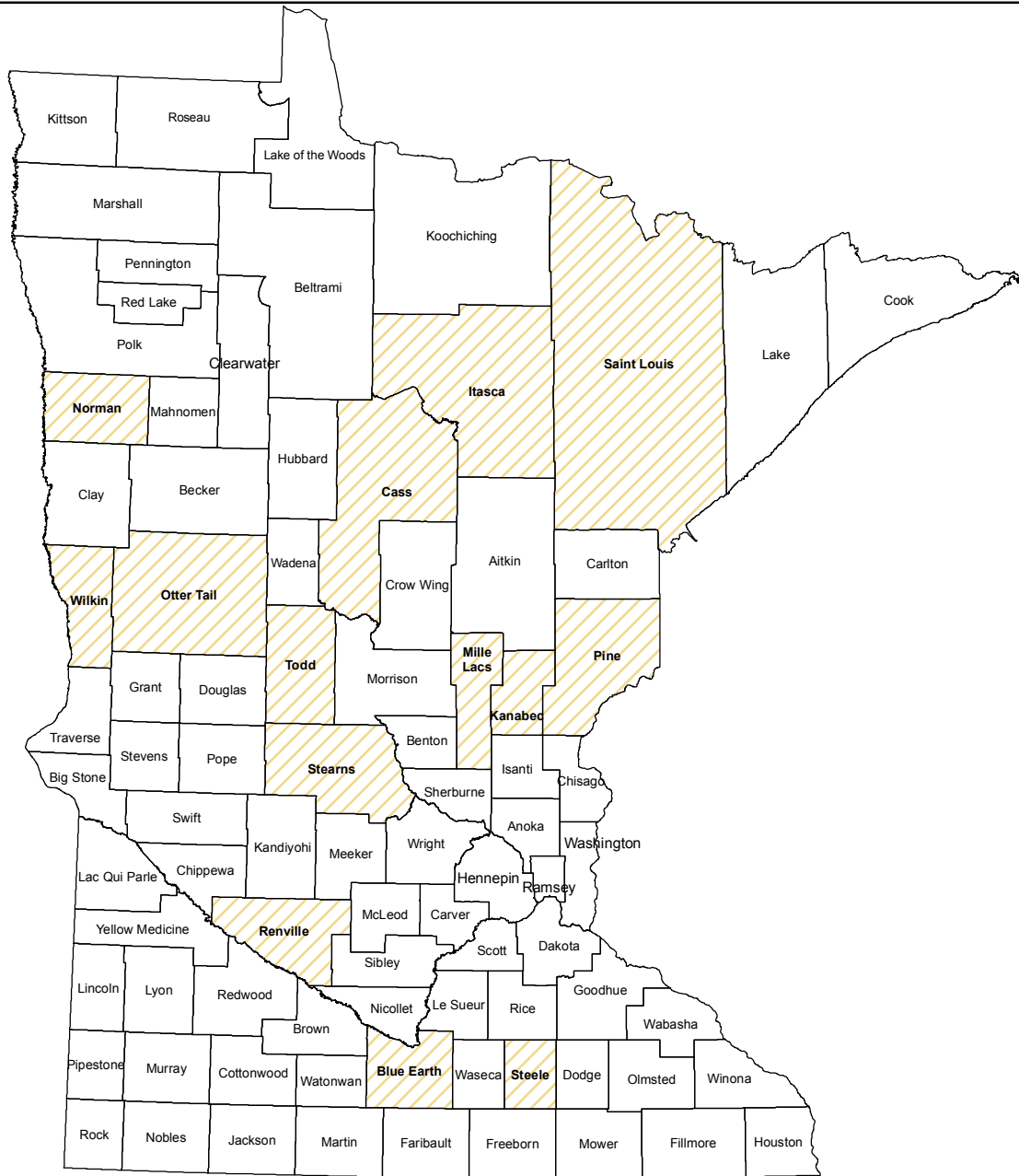

Real Estate Inventory – State Owned Minerals

UNIVERSITY OF MINNESOTA

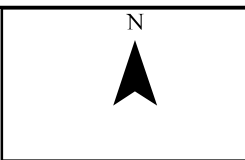

As of June 30, 2008

Property

Agricultural College Land Grant Minerals
Internal Improvement Land Transfer Minerals
University Land Grant Minerals



As of June 30, 2008



Real Estate Inventory

UNIVERSITY OF MINNESOTA

June 30, 2008

Property

Area

Agricultural College Land Grant Minerals

235.460 net mineral acres

Description

Net mineral acres located in:

Blue Earth County	120.000
Stearns County	115.460

Use

None.

Rights/Restrictions

Mineral rights only.

Any income derived therefrom is dedicated to the Permanent University Fund.

Administrator

Director of Real Estate
424 Donhowe Building
319 15th Avenue SE
Minneapolis, MN 55455

Commissioner
Minnesota Department of Natural Resources
500 Lafayette Road
St. Paul, MN 55146

Comments

Minerals reserved by the State of Minnesota on sales of the Agricultural College Lands acquired through the Federal land grant (Morrill Act) of July 2, 1862.

Real Estate Inventory

UNIVERSITY OF MINNESOTA

June 30, 2008

Property

Area

Internal Improvements Land Transfer Minerals

768.430 net mineral acres

Description

Net mineral acres located in:

Otter Tail County	278.430
Pope County	210.000
Renville County	40.000
Todd County	240.000

Use

None

Rights/Restrictions

Mineral rights only.

Any income derived therefrom is dedicated to the Permanent University Fund.

Administrator

Director of Real Estate
424 Donhowe Building
319 15th Avenue SE
Minneapolis, MN 55455

Commissioner
Minnesota Department of Natural Resources
500 Lafayette Road
St. Paul, MN 55146

Comments

Minerals reserved by the State of Minnesota on sales of internal improvement lands. The contracts for these lands were transferred to the Permanent University Fund on July 31, 1893, in order to retire State Railroad Adjustment Bonds.

Real Estate Inventory

UNIVERSITY OF MINNESOTA

June 30, 2008

Property

Area

University Land Grant Minerals

17,880.430 net mineral acres

Description

Net mineral acres located in:

First Grant

Mille Lacs County	4,449.140
Pine County	680.000
Sherburne County	119.960
<u>Kanabec County</u>	<u>4,197.540</u>
	9,446.640

Second Grant

Wilkin County	394.130
Itasca County	5,591.770
Cass County	1,271.390
Norman County	195.910
St. Louis County	740.590
Steele County	160.000
<u>Polk County</u>	<u>80.000</u>
	8,433.790

Use

None.

Rights/Restrictions

Mineral rights only.

Any income derived there from is dedicated to the Permanent University Fund.

Administrator

Director of Real Estate
424 Donhowe Building
319 15th Avenue SE
Minneapolis, MN 55455

Commissioner
Minnesota Department of Natural Resources
500 Lafayette Road
St. Paul, MN 55146

Comments

Minerals reserved by the State of Minnesota on sales of Permanent Trust Fund Lands acquired through the land grants of March 2, 1861 and July 8, 1870.

SEVERED MINERAL HOLDINGS

Tract	Acquisition Date	Property ID Number	County/ Country	State	How Acquired/ Previous Owner	Net Severed Mineral Acres
0002.00	06/21/1877	24-029-024-43	HENNEPIN UNITED STATES	MN	PURCHASE A. R. CAMP & C. F. DOUGLASS	0.040
0186.00	12/28/1945	19-029-023-13	HENNEPIN UNITED STATES	MN	PURCHASE COMO BUSINESS INVESTMENT CO.	0.279
0186.01	12/28/1945	19-029-023-13	HENNEPIN UNITED STATES	MN	PURCHASE SIMON MEYERS	0.139
0374.00	07/28/1958	25-029-024-24	HENNEPIN UNITED STATES	MN	CONDEMNATION IRMA K. & KERMIT C. OLSON	0.001
0381.00	07/31/1958	25-029-024-24	HENNEPIN UNITED STATES	MN	CONDEMNATION MICHAEL AND PAULINE BARKOWITZ	0.009
0405.00	08/04/1958	25-029-024-24	HENNEPIN UNITED STATES	MN	CONDEMNATION CROON, NELSON, HEREIM ET AL	0.054
0406.00	08/29/1958	25-029-024-24	HENNEPIN UNITED STATES	MN	CONDEMNATION FRED BROCCO	0.131
0419.00	09/26/1958	25-029-024-24	HENNEPIN UNITED STATES	MN	CONDEMNATION ANNA JENCURAK ESTATE	0.005
0424.00	10/22/1958	25-029-024-24	HENNEPIN UNITED STATES	MN	CONDEMNATION CECILIA JOHNSON	0.054
0425.00	08/06/1959	25-029-024-24	HENNEPIN UNITED STATES	MN	CONDEMNATION ESTATE OF MATHILDA JOHNSON	0.005
0471.01	12/09/1958	25-029-024-24	HENNEPIN UNITED STATES	MN	PURCHASE PENN-O-TEX OIL CORPORATION	0.108
0488.00	12/20/1960	25-029-024-24	HENNEPIN UNITED STATES	MN	CONDEMNATION ANNIE ERICKSON & ANNA SHAW	0.408
0503.00	03/30/1962	25-029-024-22	HENNEPIN UNITED STATES	MN	CONDEMNATION CLAYTON C. AND ANNE M. PERRON	0.131
0506.01	07/10/1962	25-029-024-24	HENNEPIN UNITED STATES	MN	CONDEMNATION ANNA PALYA	0.311

SEVERED MINERAL HOLDINGS

Tract	Acquisition Date	Property ID Number	County/ Country	State	How Acquired/ Previous Owner	Net Severed Mineral Acres
0506.02	12/10/1962	25-029-024-24	HENNEPIN UNITED STATES	MN	PURCHASE GREAT NORTHERN OIL TERMINAL CO	0.397
0509.00	12/28/1962	25-029-024-21	HENNEPIN UNITED STATES	MN	PURCHASE GENERAL OUTDOOR REALTY CORP.	0.291
0535.00	11/08/1963	25-029-024-22	HENNEPIN UNITED STATES	MN	PURCHASE NELS O. AND VIENNA GUSTAVSON	0.072
0554.08	04/25/1968	25-029-024-23	HENNEPIN UNITED STATES	MN	CONDEMNATION WARREN PETERSON	0.121
0554.09	06/26/1964	25-029-024-23	HENNEPIN UNITED STATES	MN	CONDEMNATION CECELIA MARY LAUER	0.154
0554.10	06/23/1964	25-029-024-23	HENNEPIN UNITED STATES	MN	CONDEMNATION LESTER D. HERBY	0.098
0554.11	07/22/1964	25-029-024-23	HENNEPIN UNITED STATES	MN	CONDEMNATION HILDA FRAZIER	0.097
0554.12	09/29/1964	25-029-024-23	HENNEPIN UNITED STATES	MN	CONDEMNATION ROY-ANN INVESTMENT CO.	0.085
0582.00	06/17/1965	30-029-023-23	HENNEPIN UNITED STATES	MN	PURCHASE HELMA A. LEONARD	0.112
0599.02	08/15/1966	25-029-024-21	HENNEPIN UNITED STATES	MN	PURCHASE CITY OF MINNEAPOLIS	0.252
0599.03	06/22/1966	25-029-024-21	HENNEPIN UNITED STATES	MN	PURCHASE CITY OF MINNEAPOLIS	0.075
0615.00	08/03/1966	24-029-024-44	HENNEPIN UNITED STATES	MN	PURCHASE MARGARET I. BRIGGS	0.044
0616.00	08/02/1966	25-029-024-22	HENNEPIN UNITED STATES	MN	PURCHASE SOPHIE C. DOLNEY	0.071
0641.00	05/19/1967	25-029-024-22	HENNEPIN UNITED STATES	MN	PURCHASE DELBERT J. & CHARLOTTE STEVENS	0.072

SEVERED MINERAL HOLDINGS

Tract	Acquisition Date	Property ID Number	County/ Country	State	How Acquired/ Previous Owner	Net Severed Mineral Acres
0650.00	09/25/1967	25-029-024-21	HENNEPIN UNITED STATES	MN	PURCHASE CITY OF MINNEAPOLIS	0.010
0652.00	07/01/1967	30-029-023-22	HENNEPIN UNITED STATES	MN	PURCHASE SERVICE TERMINALS COMPANY	0.191
0665.05	05/21/1968	24-029-024-44	HENNEPIN UNITED STATES	MN	CONDEMNATION THOMAS DWYER	0.056
0668.00	04/19/1968	30-029-023-32	HENNEPIN UNITED STATES	MN	PURCHASE WIGGINS, MEDVED, JOHNSON ET AL	0.129
0672.00	10/30/1968	30-029-023-23	HENNEPIN UNITED STATES	MN	PURCHASE VERNON, SHIRLEY & ANN DISCHER	0.114
0674.00	11/27/1968	30-029-023-32	HENNEPIN UNITED STATES	MN	PURCHASE MAE SARNA	0.089
0676.00	03/03/1969	25-029-024-22	HENNEPIN UNITED STATES	MN	PURCHASE FRANK W. WEBSTER	0.045
0677.00	04/16/1969	30-029-023-32	HENNEPIN UNITED STATES	MN	PURCHASE DORA SAGMO	0.109
0680.00	06/13/1969	30-029-023-23	HENNEPIN UNITED STATES	MN	PURCHASE LLOYD JOHNSTON	0.061
0681.00	06/26/1969	30-029-023-32	HENNEPIN UNITED STATES	MN	PURCHASE W. P. SCHUMACHER	0.080
0682.00	07/11/1969	30-029-023-32	HENNEPIN UNITED STATES	MN	PURCHASE ANNA A. LARSON	0.081
0685.01	08/28/1969	30-029-023-23	HENNEPIN UNITED STATES	MN	PURCHASE HOLY EMMANUEL LUTHERAN CHURCH	0.455
0687.00	10/21/1969	30-029-023-32	HENNEPIN UNITED STATES	MN	PURCHASE RALPH A. PIPER	0.129
0688.00	10/24/1969	30-029-023-23	HENNEPIN UNITED STATES	MN	PURCHASE EARL FRENTZ	0.053

SEVERED MINERAL HOLDINGS

Tract	Acquisition Date	Property ID Number	County/ Country	State	How Acquired/ Previous Owner	Net Severed Mineral Acres
0689.00	11/18/1969	30-029-023-32	HENNEPIN UNITED STATES	MN	PURCHASE HRUSKA, ET AL	0.090
0700.00	04/03/1970	30-029-023-23	HENNEPIN UNITED STATES	MN	PURCHASE EUNICE HECHSEL	0.076
0708.00	12/10/1970	30-029-023-23	HENNEPIN UNITED STATES	MN	PURCHASE EARL FRENTZ	0.112
0713.00	07/01/1971	30-029-023-23	HENNEPIN UNITED STATES	MN	PURCHASE JOHN AND DOROTHY WOLFF	0.051
0715.04	03/14/1972	30-029-023-23	HENNEPIN UNITED STATES	MN	CONDEMNATION GEORGIA STARRING	0.076
0715.05	02/12/1973	30-029-023-23	HENNEPIN UNITED STATES	MN	CONDEMNATION MARJORIE O'NEIL	0.114
0715.06	02/12/1973	30-029-023-23	HENNEPIN UNITED STATES	MN	CONDEMNATION MARJORIE O'NEIL	0.114
0715.07	07/17/1972	30-029-023-23	HENNEPIN UNITED STATES	MN	CONDEMNATION HELEN AND ERNEST MOSE	0.114
0715.08	03/14/1972	30-029-023-23	HENNEPIN UNITED STATES	MN	CONDEMNATION LESLIE & HELGA STENSETH	0.114
0715.09	08/31/1973	30-029-023-23	HENNEPIN UNITED STATES	MN	CONDEMNATION WILLARD E. & GLADYS MESNA	0.152
0715.10	03/05/1972	30-029-023-23	HENNEPIN UNITED STATES	MN	CONDEMNATION GEORGE AND DOROTHY CHERGOSKY	0.053
0715.11	07/31/1972	30-029-023-23	HENNEPIN UNITED STATES	MN	CONDEMNATION RAY C. AND DORIS J. SMITH	0.061
0718.00	10/27/1972	30-029-023-23	HENNEPIN UNITED STATES	MN	PURCHASE GERALD & CECILIA LILLQUIST	0.114
0722.00	03/02/1973	30-029-023-32	HENNEPIN UNITED STATES	MN	PURCHASE CHARLES AND SEVERINA URBANK	0.096

SEVERED MINERAL HOLDINGS

Tract	Acquisition Date	Property ID Number	County/ Country	State	How Acquired/ Previous Owner	Net Severed Mineral Acres
0724.00	07/01/1974	30-029-023-32	HENNEPIN UNITED STATES	MN	PURCHASE ROY E. AND JILL D. MILLER	0.077
0725.00	07/03/1974	30-029-023-32	HENNEPIN UNITED STATES	MN	PURCHASE ROBERT T. AND MYRTLE C. LEE	0.082
0727.00	05/11/1976	25-029-024-14	HENNEPIN UNITED STATES	MN	LAND EXCHANGE GRACE UNIV. LUTHERAN CHURCH	0.078
0728.00	02/24/1976	25-029-024-22	HENNEPIN UNITED STATES	MN	PURCHASE CITY OF MINNEAPOLIS	0.046
0729.00	09/07/1976	30-029-023-32	HENNEPIN UNITED STATES	MN	PURCHASE MSA HOUSING CORPORATION	0.237
0730.00	10/10/1977	24-029-024-33	HENNEPIN UNITED STATES	MN	PURCHASE NORTHERN STATES POWER COMPANY	1.014
0742.00	07/05/1985	25-029-024-14	HENNEPIN UNITED STATES	MN	PURCHASE PEARL V. WINTERS	0.085
0749.03	04/19/1988	26-029-024-11	HENNEPIN UNITED STATES	MN	PLAT 1200 WASHINGTON AV. CONDOMINIUM	0.196
0749.05	04/19/1988	26-029-024-11	HENNEPIN UNITED STATES	MN	PLAT 1200 WASHINGTON AV. CONDOMINIUM	0.196
0749.06	04/19/1988	26-029-024-11	HENNEPIN UNITED STATES	MN	PLAT 1200 WASHINGTON AV. CONDOMINIUM	0.196
0749.07	04/19/1988	26-029-024-11	HENNEPIN UNITED STATES	MN	PLAT 1200 WASHINGTON AV. CONDOMINIUM	0.196
0749.09	04/19/1988	26-029-024-11	HENNEPIN UNITED STATES	MN	PLAT 1200 WASHINGTON AV. CONDOMINIUM	0.196
0749.12	04/19/1988	26-029-024-11	HENNEPIN UNITED STATES	MN	PLAT 1200 WASHINGTON AV. CONDOMINIUM	0.196
0749.14	09/14/1990	26-029-024-11	HENNEPIN UNITED STATES	MN	PURCHASE MINNEAPOLIS COMMUNITY DEVELOPMENT AGENCY	0.196

SEVERED MINERAL HOLDINGS

Tract	Acquisition Date	Property ID Number	County/ Country	State	How Acquired/ Previous Owner	Net Severed Mineral Acres
0749.15	09/14/1990	26-029-024-11	HENNEPIN UNITED STATES	MN	PURCHASE MINNEAPOLIS COMMUNITY DEVELOPMENT AGENCY	0.196
0749.16	09/14/1990	26-029-024-11	HENNEPIN UNITED STATES	MN	PURCHASE MINNEAPOLIS COMMUNITY DEVELOPMENT AGENCY	0.196
0749.17	09/14/1990	26-029-024-11	HENNEPIN UNITED STATES	MN	PURCHASE MINNEAPOLIS COMMUNITY DEVELOPMENT AGENCY	0.196
0749.18	09/14/1990	26-029-024-11	HENNEPIN UNITED STATES	MN	PURCHASE MINNEAPOLIS COMMUNITY DEVELOPMENT AGENCY	0.196
0749.19	09/14/1990	26-029-024-11	HENNEPIN UNITED STATES	MN	PURCHASE MINNEAPOLIS COMMUNITY DEVELOPMENT AGENCY	0.196
0752.04	07/25/1963	25-029-024-24	HENNEPIN UNITED STATES	MN	STREET VACATION CITY OF MINNEAPOLIS	0.042
0752.05	07/25/1963	25-029-024-24	HENNEPIN UNITED STATES	MN	STREET VACATION CITY OF MINNEAPOLIS	0.077
0752.12	09/08/1967	25-029-024-24	HENNEPIN UNITED STATES	MN	STREET VACATION CITY OF MINNEAPOLIS	0.390
0752.13	02/15/1968	25-029-024-24	HENNEPIN UNITED STATES	MN	STREET VACATION CITY OF MINNEAPOLIS	0.018
0752.14	02/15/1968	25-029-024-24	HENNEPIN UNITED STATES	MN	STREET VACATION CITY OF MINNEAPOLIS	0.157
0752.23	08/09/1991	25-029-024-24	HENNEPIN UNITED STATES	MN	STREET VACATION CITY OF MINNEAPOLIS	0.081
0762.01	10/01/1965	19-029-023-13	HENNEPIN UNITED STATES	MN	STREET VACATION CITY OF MINNEAPOLIS	0.274
0762.02	10/01/1965	19-029-023-13	HENNEPIN UNITED STATES	MN	STREET VACATION CITY OF MINNEAPOLIS	0.031
0784.00	11/20/1998	25-029-024-11	HENNEPIN UNITED STATES	MN	CONDEMNATION MINNESOTA ASSOCIATION OF ZETA PSI	0.012

SEVERED MINERAL HOLDINGS

Tract	Acquisition Date	Property ID Number	County/ Country	State	How Acquired/ Previous Owner	Net Severed Mineral Acres
1012.01	11/30/1943	17-029-023-44	RAMSEY UNITED STATES	MN	PURCHASE RUDOLPH FISCHER	6.810
1034.00	07/30/1969	29-029-023-31	RAMSEY UNITED STATES	MN	PURCHASE MINNESOTA HOSPITAL SERVICE ASSOCIATION	1.469
1036.00	12/12/1971	29-029-022-42	RAMSEY UNITED STATES	MN	PURCHASE LESLIE W. AND ANNA M. HECK	0.115
1037.00	12/17/1971	29-029-022-42	RAMSEY UNITED STATES	MN	PURCHASE MARIE D. DAVIDS	0.199
1040.00	08/02/1974	29-029-023-33	RAMSEY UNITED STATES	MN	PURCHASE NORTHWESTERN NATL. BANK	0.151
1041.00	10/28/1974	17-029-023-23	RAMSEY UNITED STATES	MN	PURCHASE NORTHERN STATES POWER COMPANY	6.440
1042.00	10/14/1975	29-029-023-33	RAMSEY UNITED STATES	MN	PURCHASE MARGARET ANNA RANDS	0.152
1045.00	09/20/1979	33-029-023-24	RAMSEY UNITED STATES	MN	PURCHASE MUTUAL SERVICE INS. CO.	4.058
1104.00	12/14/1937	24-150-047-41	POLK UNITED STATES	MN	PURCHASE STATE OF MINN. DEPT. RURAL CRE	25.130
1114.00	04/26/1979	19-150-046-33	POLK UNITED STATES	MN	PLAT ---- PLAT OF NORTH ACRES ----	37.634
1115.00	11/06/1984	19-150-046-33	POLK UNITED STATES	MN	LAND EXCHANGE NORTH ACRES	7.853
1116.01	08/14/1984	19-150-046-33	POLK UNITED STATES	MN	STREET VACATION CITY OF CROOKSTON	0.653
1117.00	03/07/1991	18-150-046-31	POLK UNITED STATES	MN	PURCHASE H. M. LYDDON	4.170
1212.01	09/02/2004	00-000-000-00	ITASCA UNITED STATES	MN	BEQUEST THE ESTATE OF CHARLES V. MARR	0.001

SEVERED MINERAL HOLDINGS

Tract	Acquisition Date	Property ID Number	County/ Country	State	How Acquired/ Previous Owner	Net Severed Mineral Acres
1212.02	09/02/2004	00-000-000-00	ITASCA UNITED STATES	MN	BEQUEST THE ESTATE OF CHARLES V. MARR	0.005
1212.03	09/02/2004	00-000-000-00	ITASCA UNITED STATES	MN	BEQUEST THE ESTATE OF CHARLES V. MARR□□	0.003
1307.00	09/15/1988	17-116-023-23	CARVER UNITED STATES	MN	PURCHASE MINNESOTA STATE HORTICULTURAL SOCIETY	1.375
1376.00	08/30/1979	11-106-014-11	OLMSTED UNITED STATES	MN	PURCHASE MORRIS FRIEDEL	2.918
1401.02	04/14/1909	36-125-042-32	STEVENS UNITED STATES	MN	PURCHASE UNITED STATES OF AMERICA	0.284
1401.07	04/14/1909	35-125-042-41	STEVENS UNITED STATES	MN	PURCHASE UNITED STATES OF AMERICA	0.362
1404.00	06/29/1925	36-125-042-24	STEVENS UNITED STATES	MN	PURCHASE PAUL L. & MAY H. SPOONER	0.618
1405.00	07/12/1935	02-124-042-11	STEVENS UNITED STATES	MN	PURCHASE EQUITABLE LIFE ASSURANCE SOCIETY OF SIOUX FALLS, SOUTH DA	27.276
1406.01	06/26/1935	02-124-042-21	STEVENS UNITED STATES	MN	PURCHASE ANTON & NETTIE WATZKE	1.793
1406.02	05/13/1936	02-124-042-21	STEVENS UNITED STATES	MN	PURCHASE ANTON & NETTIE WATZKE	0.600
1407.00	06/26/1935	02-124-042-13	STEVENS UNITED STATES	MN	PURCHASE EMIL & EMILIE TRANTOW	1.566
1409.00	04/12/1937	35-125-042-11	STEVENS UNITED STATES	MN	PURCHASE PAUL L. & MAY H. SPOONER	34.827
1416.00	10/29/1985	36-125-042-31	STEVENS UNITED STATES	MN	PURCHASE CROCUS VALLEY DEVELOPMENT COMPANY	110.000
1502.00	06/20/1940	13-107-023-11	WASECA UNITED STATES	MN	PURCHASE DAISY M., EMERSON & VERA WARD	5.220

SEVERED MINERAL HOLDINGS

Tract	Acquisition Date	Property ID Number	County/ Country	State	How Acquired/ Previous Owner	Net Severed Mineral Acres
1506.00	10/27/1971	18-107-022-43	WASECA UNITED STATES	MN	PURCHASE WILLIAM H. AND RUTH A. PAPKE	0.990
1507.00	10/16/1972	19-107-022-21	WASECA UNITED STATES	MN	PURCHASE KENNETH AND JEANETTE PRIEBE	25.896
1509.00	02/28/1994	24-107-023-24	WASECA UNITED STATES	MN	PURCHASE KENNETH AND JANICE STENDEL AND VICTOR AND SHIRLEY BAILEY	2.182
1510.00	03/11/1994	24-107-023-24	WASECA UNITED STATES	MN	PURCHASE KENNETH AND MARGARET KRASSIN	4.223
1553.00	11/10/1967	21-109-037-20	REDWOOD UNITED STATES	MN	PURCHASE T. E. AND GERTRUDE G. KUEHL	0.550
1601.00	07/30/1912	25-051-014-11	ST. LOUIS UNITED STATES	MN	PURCHASE GREYSOLON FARMS COMPANY	140.370
1603.00	01/29/1940	25-051-014-11	ST. LOUIS UNITED STATES	MN	PURCHASE STATE OF MINNESOTA	20.000
1604.00	07/12/1946	25-051-014-12	ST. LOUIS UNITED STATES	MN	PURCHASE AUDITOR OF ST. LOUIS COUNTY	10.000
1625.01	07/01/1947	14-050-014-42	ST. LOUIS UNITED STATES	MN	GIFT STATE OF MINNESOTA	7.045
1625.04	09/16/1948	14-050-014-43	ST. LOUIS UNITED STATES	MN	PURCHASE STATE OF MINNESOTA	0.228
1626.01	11/12/1948	08-050-013-11	ST. LOUIS UNITED STATES	MN	PURCHASE UNITED STATES OF AMERICA	2.600
1682.01	08/15/1951	14-050-014-14	ST. LOUIS UNITED STATES	MN	GIFT ROYAL D. & MOLLY Y. ALWORTH	0.861
1682.02	01/02/1952	14-050-014-14	ST. LOUIS UNITED STATES	MN	GIFT ROYAL D. & MOLLY Y. ALWORTH	0.861
1682.03	01/02/1953	14-050-014-14	ST. LOUIS UNITED STATES	MN	GIFT ROYAL D. & MOLLY Y. ALWORTH	0.861

SEVERED MINERAL HOLDINGS

Tract	Acquisition Date	Property ID Number	County/ Country	State	How Acquired/ Previous Owner	Net Severed Mineral Acres
1704.00	12/31/1938	18-048-018-33	CARLTON UNITED STATES	MN	PURCHASE MARGARET E. OLDENBURG	281.140
1716.00	07/31/1990	26-049-018-12	CARLTON UNITED STATES	MN	GIFT PAUL HENRY & MARILYN ESTER DANNENBERG	35.100
1805.00	10/19/1909	28-028-022-44	DAKOTA UNITED STATES	MN	BEQUEST JOHN D. LUDDEN ESTATE	0.660
1806.00	10/21/1909	08-041-020-13	PINE UNITED STATES	MN	BEQUEST JOHN D. LUDDEN ESTATE	80.000
1818.00	09/26/1935	11-138-028-11	CROW WING UNITED STATES	MN	BEQUEST DR. JOHN H. RISHMILLER	1,520.000
1819.04	02/24/1934	17-067-013-22	ST. LOUIS UNITED STATES	MN	BEQUEST WILHELMINA DAY	73.749
1821.00	12/22/1941	17-036-013-11	GLACIER UNITED STATES	MT	BEQUEST DR. JOHN H. RISHMILLER	315.320
1822.01	12/22/1941	05-031-049-44	ROOSEVELT UNITED STATES	MT	BEQUEST DR. JOHN H. RISHMILLER	16.000
1822.02	12/22/1941	24-034-057-44	SHERIDAN UNITED STATES	MT	BEQUEST DR. JOHN H. RISHMILLER	16.000
1830.00	03/31/1948	03-034-028-11	SHERBURNE UNITED STATES	MN	BEQUEST CHARLES H. SMITH	183.270
1833.01	12/27/1949	35-119-021-12	HENNEPIN UNITED STATES	MN	GIFT EARLE BROWN	378.923
1841.01	01/09/1964	23-045-030-22	CROW WING UNITED STATES	MN	BEQUEST GRACE E. POLK	9.491
1841.02	01/09/1964	23-045-030-22	CROW WING UNITED STATES	MN	BEQUEST GRACE E. POLK	0.863
1841.03	01/09/1964	23-045-030-22	CROW WING UNITED STATES	MN	BEQUEST GRACE E. POLK	15.000

SEVERED MINERAL HOLDINGS

Tract	Acquisition Date	Property ID Number	County/ Country	State	How Acquired/ Previous Owner	Net Severed Mineral Acres
1843.07	12/10/1955	03-155-093-14	MOUNTRAIL UNITED STATES	ND	BEQUEST ADRIAN E. BUTTZ	40.000
1847.00	12/19/1983	30-046-028-11	CROW WING UNITED STATES	MN	GIFT GEORGE LANG & RICHARD DONOHO	240.000
1848.00	12/18/1985	13-050-014-13	ST. LOUIS UNITED STATES	MN	GIFT EILEEN D. OPSAHL	1.033
1849.00	12/28/1984	30-052-014-22	ST. LOUIS UNITED STATES	MN	GIFT CECIL, SHARON, AND LUCY MEYERS	6.710
1850.00	08/14/1984	10-150-049-22	POLK UNITED STATES	MN	BEQUEST DAVID BERLAND	43.223
1851.00	12/28/1984	08-033-028-11	SHERBURNE UNITED STATES	MN	GIFT OLD DUTCH FOODS, INC.	11.700
1853.01	06/10/1969	23-063-012-41	ST. LOUIS UNITED STATES	MN	BEQUEST CLARA S. LEFKOVITS	13.333
1853.02	06/10/1969	08-063-009-31	LAKE UNITED STATES	MN	BEQUEST CLARA S. LEFKOVITS	3.333
1853.03	06/10/1969	08-062-014-11	ST. LOUIS UNITED STATES	MN	BEQUEST CLARA S. LEFKOVITS	10.000
1853.04	06/10/1969	35-063-015-42	ST. LOUIS UNITED STATES	MN	BEQUEST CLARA S. LEFKOVITS	13.666
1854.01	12/16/1974	18-159-085-21	RENVILLE UNITED STATES	ND	BEQUEST EDITH ELVIRA ELBERG	80.000
1854.02	12/16/1974	35-152-090-41	MOUNTRAIL UNITED STATES	ND	BEQUEST EDITH ELVIRA ELBERG	80.000
1855.01	11/23/1988	22-027-021-43	WASHINGTON UNITED STATES	MN	BEQUEST ESTATE OF WILBUR E. KEMP	5.619
1855.02	11/23/1988	26-027-021-32	WASHINGTON UNITED STATES	MN	BEQUEST ESTATE OF WILBUR E. KEMP	24.150

SEVERED MINERAL HOLDINGS

Tract	Acquisition Date	Property ID Number	County/ Country	State	How Acquired/ Previous Owner	Net Severed Mineral Acres
1856.00	07/02/1978	14-162-094-11	BURKE UNITED STATES	ND	BEQUEST JOHN GILMORE DOBIE	6.666
1857.00	09/30/1989	21-056-023-11	ITASCA UNITED STATES	MN	GIFT SARGENT LAND COMPANY	208.110
1858.01	09/25/1990	08-143-076-11	BURLEIGH UNITED STATES	ND	BEQUEST FIRST BANK NATIONAL ASSOCIATION, TRUSTEE	8.000
1858.02	09/25/1990	19-137-081-11	MORTON UNITED STATES	ND	BEQUEST FIRST BANK NATIONAL ASSOCIATION, TRUSTEE	24.000
1859.01	10/30/1990	22-019-052-11	DAWSON UNITED STATES	MT	BEQUEST ESTATE OF MILDRED B. LEIGHTON	7.272
1859.02	10/30/1990	26-023-055-31	RICHLAND UNITED STATES	MT	BEQUEST ESTATE OF MILDRED B. LEIGHTON	21.818
1860.00	01/27/1993	25-159-030-32	LAKE OF THE WOODS UNITED STATES	MN	GIFT RUFUS E. FRITZ	40.000
1861.01	12/14/1992	08-139-097-41	STARK UNITED STATES	ND	BEQUEST ESTATE OF HATTIE M. STARCHER	1.110
1861.02	12/14/1992	10-139-097-11	STARK UNITED STATES	ND	BEQUEST ESTATE OF HATTIE M. STARCHER	13.333
1861.03	12/14/1992	10-139-097-31	STARK UNITED STATES	ND	BEQUEST ESTATE OF HATTIE M. STARCHER	0.741
1861.04	12/14/1992	11-139-097-21	STARK UNITED STATES	ND	BEQUEST ESTATE OF HATTIE M. STARCHER	13.333
1861.05	12/14/1992	11-139-097-41	STARK UNITED STATES	ND	BEQUEST ESTATE OF HATTIE M. STARCHER	0.741
1863.00	08/01/1994	28-004-013-11	LOS ANGELES UNITED STATES	CA	BEQUEST BORGHILD B. STRAND	0.001
1864.01	04/04/1995	09-035-050-31	DANIELS UNITED STATES	MT	BEQUEST VERA E. STRICKLER	312.090

SEVERED MINERAL HOLDINGS

Tract	Acquisition Date	Property ID Number	County/ Country	State	How Acquired/ Previous Owner	Net Severed Mineral Acres
1864.02	03/31/1995	14-160-086-31	RENVILLE UNITED STATES	ND	BEQUEST VERA E. STRICKLER	106.667
1864.03	04/04/1995	04-032-012-11	HILL UNITED STATES	MT	BEQUEST VERA E. STRICKLER	16.800
1865.00	12/21/1995	20-109-037-11	REDWOOD UNITED STATES	MN	GIFT LAURANCE & RUTH ELWELL	0.209
1865.01	12/31/1998	20-109-037-11	REDWOOD UNITED STATES	MN	GIFT RUTH ELWELL	0.193
1866.00	01/05/1996	52-015-001-10	ST.LOUIS UNITED STATES	MN	BEQUEST ESTATE OF KATHRYN D. PLOTNICKY	1.921
1871.00	04/23/1964	24-149-100-33	MCKENZIE UNITED STATES	ND	BEQUEST HELEN GJERTSEN	40.000
1873.00	06/12/2001	00-000-000-00	GRAY UNITED STATES	TX	BEQUEST RACHEL DENNIS WARNER (LOUISE D. WIGHT)	0.105
1876.00	06/06/1972	28-002-064-21	ADAMS UNITED STATES	CO	BEQUEST GLADYS L. TERRELL	40.000
1877.01	06/24/1973	07-000-053-11	ANDREWS UNITED STATES	TX	PURCHASE ROBERT B. GILE	3.128
1877.02	06/24/1973	00-470-000-22	GAINES UNITED STATES	TX	BEQUEST ROBERT B. GILE	1.251
1877.03	06/24/1973	00-432-000-43	GAINES UNITED STATES	TX	BEQUEST ROBERT B. GILE	6.000
1905.00	05/28/1927	10-062-009-11	LAKE UNITED STATES	MN	PURCHASE ALFRED & FRANC C.H. OWRE	80.000
1907.00	04/29/1941	04-030-023-12	RAMSEY UNITED STATES	MN	PURCHASE AMERICAN AVIATION, INC.	17.364
1908.00	04/29/1941	04-030-023-21	RAMSEY UNITED STATES	MN	PURCHASE AMERICAN AVIATION, INC.	104.293

SEVERED MINERAL HOLDINGS

Tract	Acquisition Date	Property ID Number	County/ Country	State	How Acquired/ Previous Owner	Net Severed Mineral Acres
1909.00	04/29/1941	04-030-023-23	RAMSEY UNITED STATES	MN	PURCHASE AMERICAN AVIATION, INC.	52.953
1910.00	10/14/1941	04-030-023-23	RAMSEY UNITED STATES	MN	GIFT AMERICAN AVIATION, INC.	7.699
1911.00	04/29/1941	04-030-023-12	RAMSEY UNITED STATES	MN	GIFT AMERICAN AVIATION, INC.	24.991
1919.00	10/17/1949	27-054-009-23	LAKE UNITED STATES	MN	PURCHASE CARL R. & LILLIAN E. LIND	46.869
1962.01	02/25/1963	04-064-003-21	COOK UNITED STATES	MN	PURCHASE BEAR CREEK MINING COMPANY	20.000
1962.02	02/25/1963	27-057-014-33	ST. LOUIS UNITED STATES	MN	PURCHASE BEAR CREEK MINING COMPANY	20.000
1963.01	10/31/1963	01-046-029-11	CROW WING UNITED STATES	MN	PURCHASE THOMAS A. & JEAN R. YAWKEY	100.000
1963.02	12/20/1965	01-046-029-11	CROW WING UNITED STATES	MN	PURCHASE WILLIAM A. GARDNER, ET AL.	60.000
1978.00	03/01/1968	23-119-035-33	KANDIYOHI UNITED STATES	MN	GIFT CHAS. PFIZER & CO., INC.	2.673
1982.00	12/31/1968	13-050-014-14	ST. LOUIS UNITED STATES	MN	GIFT THOMAS E. CONGDON, ET. AL.	10.539
1983.00	06/26/1969	04-030-024-33	ANOKA UNITED STATES	MN	GIFT NORTHERN STATES POWER COMPANY	27.100
1993.01	05/25/1989	20-117-023-11	HENNEPIN UNITED STATES	MN	GIFT FRESHWATER FOUNDATION	5.088
1997.01	06/27/1986	19-112-035-41	REDWOOD UNITED STATES	MN	BEQUEST BOB B. EBBESEN, ET. AL. (ESTATE OF PARKER D. SANDERS)	4.500
1997.03	07/22/1986	31-112-035-31	REDWOOD UNITED STATES	MN	BEQUEST BOB B. EBBESEN, ET. AL. (ESTATE OF PARKER D. SANDERS)	4.019

SEVERED MINERAL HOLDINGS

Tract	Acquisition Date	Property ID Number	County/ Country	State	How Acquired/ Previous Owner	Net Severed Mineral Acres
1997.09	06/27/1986	36-112-036-11	REDWOOD UNITED STATES	MN	BEQUEST BOB B. EBBESEN, ET. AL.	5.500
1997.10	06/27/1986	10-048-015-31	ST. LOUIS UNITED STATES	MN	PURCHASE BOB B. EBBESEN, ET. AL. (ESTATE OF PARKER D. SANDERS)	0.080
1997.11	01/22/1993	19-112-035-41	REDWOOD UNITED STATES	MN	BEQUEST BOB B. EBBESEN, ET. AL. (ESTATE OF PARKER D. SANDERS)	4.500
1997.13	01/22/1993	31-112-035-31	REDWOOD UNITED STATES	MN	BEQUEST BOB B. EBBESEN, ET. AL. (ESTATE OF PARKER D. SANDERS)	4.019
1997.19	01/22/1993	36-112-036-11	REDWOOD UNITED STATES	MN	BEQUEST BOB B. EBBESEN, ET. AL. (ESTATE OF PARKER D. SANDERS)	5.500
1999.00	12/20/1984	07-045-029-44	CROW WING UNITED STATES	MN	PURCHASE THERESA C. & THEODORE L. PRIEM	40.000
2001.00	08/01/1947	33-115-019-44	DAKOTA UNITED STATES	MN	PURCHASE UNITED STATES OF AMERICA	54.388
2105.00	06/19/2001	26-030-024-33	ANOKA UNITED STATES	MN	PURCHASE UNIVERSITY ASSOCIATED CLINICS	0.676
2326.00	09/09/1975	28-050-014-13	ST. LOUIS UNITED STATES	MN	PURCHASE CONTEMPORARY BROADCASTING CO.	2.506
2501.01	01/04/1871	12-133-044-11	OTTER TAIL UNITED STATES	MN	CONGRESSIONAL GRANT UNITED STATES OF AMERICA	61.800
2501.09	01/04/1871	32-136-044-11	OTTER TAIL UNITED STATES	MN	CONGRESSIONAL GRANT UNITED STATES OF AMERICA	40.000
2502.03	04/12/1878	07-131-042-11	OTTERTAIL UNITED STATES	MN	CONGRESSIONAL GRANT UNITED STATES OF AMERICA	32.890
2502.09	04/12/1878	13-131-043-42	OTTER TAIL UNITED STATES	MN	CONGRESSIONAL GRANT UNITED STATES OF AMERICA	38.850
2503.04	04/06/1885	28-127-046-11	TRAVERSE UNITED STATES	MN	CONGRESSIONAL GRANT UNITED STATES OF AMERICA	160.000

SEVERED MINERAL HOLDINGS

Tract	Acquisition Date	Property ID Number	County/ Country	State	How Acquired/ Previous Owner	Net Severed Mineral Acres
2505.15	04/06/1885	34-115-046-11	YELLOW MEDICINE UNITED STATES	MN	CONGRESSIONAL GRANT UNITED STATES OF AMERICA	160.000
2506.01	06/16/1894	09-061-014-23	ST. LOUIS UNITED STATES	MN	CONGRESSIONAL GRANT UNITED STATES OF AMERICA	40.000
2506.02	06/16/1894	01-063-015-23	ST. LOUIS UNITED STATES	MN	CONGRESSIONAL GRANT UNITED STATES OF AMERICA	119.630
2506.03	06/16/1894	13-063-015-32	ST. LOUIS UNITED STATES	MN	CONGRESSIONAL GRANT UNITED STATES OF AMERICA	40.000
2506.04	06/16/1894	14-063-015-41	ST. LOUIS UNITED STATES	MN	CONGRESSIONAL GRANT UNITED STATES OF AMERICA	40.000
2506.05	06/16/1894	21-063-015-23	ST. LOUIS UNITED STATES	MN	CONGRESSIONAL GRANT UNITED STATES OF AMERICA	240.000
2506.06	06/16/1894	20-064-015-14	ST. LOUIS UNITED STATES	MN	CONGRESSIONAL GRANT UNITED STATES OF AMERICA	40.000
2506.07	06/16/1894	21-064-015-33	ST. LOUIS UNITED STATES	MN	CONGRESSIONAL GRANT UNITED STATES OF AMERICA	40.000
2506.08	06/16/1894	25-064-015-11	ST. LOUIS UNITED STATES	MN	CONGRESSIONAL GRANT UNITED STATES OF AMERICA	80.000
2506.09	06/16/1894	32-064-015-12	ST. LOUIS UNITED STATES	MN	CONGRESSIONAL GRANT UNITED STATES OF AMERICA	40.000
2506.10	06/16/1894	24-064-016-24	ST. LOUIS UNITED STATES	MN	CONGRESSIONAL GRANT UNITED STATES OF AMERICA	38.500
2506.11	06/16/1894	26-064-016-32	ST. LOUIS UNITED STATES	MN	CONGRESSIONAL GRANT UNITED STATES OF AMERICA	24.500
2506.12	06/16/1894	35-064-016-23	ST. LOUIS UNITED STATES	MN	CONGRESSIONAL GRANT UNITED STATES OF AMERICA	40.000
2506.13	06/16/1894	07-063-017-22	ST. LOUIS UNITED STATES	MN	CONGRESSIONAL GRANT UNITED STATES OF AMERICA	37.210

SEVERED MINERAL HOLDINGS

Tract	Acquisition Date	Property ID Number	County/ Country	State	How Acquired/ Previous Owner	Net Severed Mineral Acres
2506.14	06/16/1894	15-063-017-31	ST. LOUIS UNITED STATES	MN	CONGRESSIONAL GRANT UNITED STATES OF AMERICA	80.000
2506.15	06/16/1894	19-063-017-11	ST. LOUIS UNITED STATES	MN	CONGRESSIONAL GRANT UNITED STATES OF AMERICA	80.000
2506.16	06/16/1894	34-063-017-23	ST. LOUIS UNITED STATES	MN	CONGRESSIONAL GRANT UNITED STATES OF AMERICA	40.000
2506.17	06/16/1894	12-063-018-11	ST. LOUIS UNITED STATES	MN	CONGRESSIONAL GRANT UNITED STATES OF AMERICA	36.000
2507.01	08/08/1898	22-063-016-11	ST. LOUIS UNITED STATES	MN	CONGRESSIONAL GRANT UNITED STATES OF AMERICA	160.000
2507.02	08/08/1898	02-063-016-21	ST. LOUIS UNITED STATES	MN	CONGRESSIONAL GRANT UNITED STATES OF AMERICA	82.600
2507.03	08/08/1898	03-063-016-11	ST. LOUIS UNITED STATES	MN	CONGRESSIONAL GRANT UNITED STATES OF AMERICA	22.300
2507.04	08/08/1898	07-063-016-22	ST. LOUIS UNITED STATES	MN	CONGRESSIONAL GRANT UNITED STATES OF AMERICA	184.880
2507.05	08/08/1898	13-063-016-34	ST. LOUIS UNITED STATES	MN	CONGRESSIONAL GRANT UNITED STATES OF AMERICA	80.250
2507.06	08/08/1898	18-063-016-13	ST. LOUIS UNITED STATES	MN	CONGRESSIONAL GRANT UNITED STATES OF AMERICA	326.380
2507.07	08/08/1898	19-063-016-11	ST. LOUIS UNITED STATES	MN	CONGRESSIONAL GRANT UNITED STATES OF AMERICA	148.210
2507.08	08/08/1898	20-063-016-22	ST. LOUIS UNITED STATES	MN	CONGRESSIONAL GRANT UNITED STATES OF AMERICA	148.500
2507.09	08/08/1898	01-063-016-11	ST. LOUIS UNITED STATES	MN	CONGRESSIONAL GRANT UNITED STATES OF AMERICA	130.850
2507.10	08/08/1898	22-063-016-31	ST. LOUIS UNITED STATES	MN	CONGRESSIONAL GRANT UNITED STATES OF AMERICA	80.000

SEVERED MINERAL HOLDINGS

Tract	Acquisition Date	Property ID Number	County/ Country	State	How Acquired/ Previous Owner	Net Severed Mineral Acres
2507.11	08/08/1898	23-063-016-11	ST. LOUIS UNITED STATES	MN	CONGRESSIONAL GRANT UNITED STATES OF AMERICA	24.250
2507.12	08/08/1898	24-063-016-21	ST. LOUIS UNITED STATES	MN	CONGRESSIONAL GRANT UNITED STATES OF AMERICA	254.000
2507.13	08/08/1898	25-063-016-11	ST. LOUIS UNITED STATES	MN	CONGRESSIONAL GRANT UNITED STATES OF AMERICA	127.250
2507.15	08/08/1898	27-063-016-11	ST. LOUIS UNITED STATES	MN	CONGRESSIONAL GRANT UNITED STATES OF AMERICA	179.000
2507.16	08/08/1898	28-063-016-13	ST. LOUIS UNITED STATES	MN	CONGRESSIONAL GRANT UNITED STATES OF AMERICA	22.471
2507.18	08/08/1898	34-063-016-32	ST. LOUIS UNITED STATES	MN	CONGRESSIONAL GRANT UNITED STATES OF AMERICA	180.250
2507.19	08/08/1898	06-055-021-11	ST. LOUIS UNITED STATES	MN	CONGRESSIONAL GRANT UNITED STATES OF AMERICA	78.610
2508.01	02/26/1916	18-064-002-41	COOK UNITED STATES	MN	CONGRESSIONAL GRANT UNITED STATES OF AMERICA	40.000
2508.02	02/26/1916	13-064-004-11	COOK UNITED STATES	MN	CONGRESSIONAL GRANT UNITED STATES OF AMERICA	209.000
2508.03	02/26/1916	25-064-004-32	COOK UNITED STATES	MN	CONGRESSIONAL GRANT UNITED STATES OF AMERICA	151.150
2508.04	02/26/1916	26-064-004-13	COOK UNITED STATES	MN	CONGRESSIONAL GRANT UNITED STATES OF AMERICA	40.000
2508.05	02/26/1916	29-065-005-31	COOK UNITED STATES	MN	CONGRESSIONAL GRANT UNITED STATES OF AMERICA	40.000
2508.06	02/26/1916	30-065-005-21	COOK UNITED STATES	MN	CONGRESSIONAL GRANT UNITED STATES OF AMERICA	86.410
2508.07	02/26/1916	20-064-003-23	COOK UNITED STATES	MN	CONGRESSIONAL GRANT UNITED STATES OF AMERICA	40.000

SEVERED MINERAL HOLDINGS

Tract	Acquisition Date	Property ID Number	County/ Country	State	How Acquired/ Previous Owner	Net Severed Mineral Acres
2509.01	10/20/1916	14-063-017-31	ST. LOUIS UNITED STATES	MN	CONGRESSIONAL GRANT UNITED STATES OF AMERICA	26.750
2509.03	10/20/1916	06-063-018-33	ST. LOUIS UNITED STATES	MN	CONGRESSIONAL GRANT UNITED STATES OF AMERICA	58.050
2509.04	10/20/1916	24-061-014-11	ST. LOUIS UNITED STATES	MN	CONGRESSIONAL GRANT UNITED STATES OF AMERICA	40.000
2509.05	10/20/1916	01-063-018-22	ST. LOUIS UNITED STATES	MN	CONGRESSIONAL GRANT UNITED STATES OF AMERICA	40.000
2509.06	10/20/1916	02-063-018-11	ST. LOUIS UNITED STATES	MN	CONGRESSIONAL GRANT UNITED STATES OF AMERICA	39.900
2509.07	10/20/1916	17-063-015-34	ST. LOUIS UNITED STATES	MN	CONGRESSIONAL GRANT UNITED STATES OF AMERICA	40.000
2509.09	10/20/1916	02-063-018-12	ST. LOUIS UNITED STATES	MN	CONGRESSIONAL GRANT UNITED STATES OF AMERICA	119.710
2509.10	10/20/1916	23-063-017-21	ST. LOUIS UNITED STATES	MN	CONGRESSIONAL GRANT UNITED STATES OF AMERICA	13.750
2509.11	10/20/1916	22-063-017-13	ST. LOUIS UNITED STATES	MN	CONGRESSIONAL GRANT UNITED STATES OF AMERICA	25.250
2509.12	10/20/1916	10-063-016-22	ST. LOUIS UNITED STATES	MN	CONGRESSIONAL GRANT UNITED STATES OF AMERICA	40.000
3001.01	03/12/1861	12-040-027-11	MILLE LACS UNITED STATES	MN	CONGRESSIONAL GRANT UNITED STATES OF AMERICA	709.380
3001.02	03/12/1861	11-040-027-11	MILLE LACS UNITED STATES	MN	CONGRESSIONAL GRANT UNITED STATES OF AMERICA	80.000
3001.03	03/12/1861	10-040-027-11	MILLE LACS UNITED STATES	MN	CONGRESSIONAL GRANT UNITED STATES OF AMERICA	200.000
3001.04	03/12/1861	13-040-027-11	MILLE LACS UNITED STATES	MN	CONGRESSIONAL GRANT UNITED STATES OF AMERICA	80.000

SEVERED MINERAL HOLDINGS

Tract	Acquisition Date	Property ID Number	County/ Country	State	How Acquired/ Previous Owner	Net Severed Mineral Acres
3001.05	03/12/1861	14-040-027-22	MILLE LACS UNITED STATES	MN	CONGRESSIONAL GRANT UNITED STATES OF AMERICA	160.000
3001.06	03/12/1861	15-040-027-11	MILLE LACS UNITED STATES	MN	CONGRESSIONAL GRANT UNITED STATES OF AMERICA	560.000
3001.07	03/12/1861	24-040-027-31	MILLE LACS UNITED STATES	MN	CONGRESSIONAL GRANT UNITED STATES OF AMERICA	120.000
3001.09	03/12/1861	26-040-027-11	MILLE LACS UNITED STATES	MN	CONGRESSIONAL GRANT UNITED STATES OF AMERICA	480.000
3001.10	03/12/1861	33-040-027-41	MILLE LACS UNITED STATES	MN	CONGRESSIONAL GRANT UNITED STATES OF AMERICA	40.000
3001.11	03/12/1861	34-040-027-11	MILLE LACS UNITED STATES	MN	CONGRESSIONAL GRANT UNITED STATES OF AMERICA	240.000
3001.12	03/12/1861	35-040-027-13	MILLE LACS UNITED STATES	MN	CONGRESSIONAL GRANT UNITED STATES OF AMERICA	40.000
3001.13	03/12/1861	12-039-026-11	MILLE LACS UNITED STATES	MN	CONGRESSIONAL GRANT UNITED STATES OF AMERICA	280.000
3001.15	03/12/1861	14-039-026-11	MILLE LACS UNITED STATES	MN	CONGRESSIONAL GRANT UNITED STATES OF AMERICA	200.000
3001.17	03/12/1861	10-039-026-21	MILLE LACS UNITED STATES	MN	CONGRESSIONAL GRANT UNITED STATES OF AMERICA	320.000
3001.18	03/12/1861	11-039-026-31	MILLE LACS UNITED STATES	MN	CONGRESSIONAL GRANT UNITED STATES OF AMERICA	80.000
3001.19	03/12/1861	15-039-026-21	MILLE LACS UNITED STATES	MN	CONGRESSIONAL GRANT UNITED STATES OF AMERICA	80.000
3002.01	03/12/1861	24-040-027-42	MILLE LACS UNITED STATES	MN	CONGRESSIONAL GRANT UNITED STATES OF AMERICA	40.000
3002.02	03/12/1861	25-040-027-12	MILLE LACS UNITED STATES	MN	CONGRESSIONAL GRANT UNITED STATES OF AMERICA	80.000

SEVERED MINERAL HOLDINGS

Tract	Acquisition Date	Property ID Number	County/ Country	State	How Acquired/ Previous Owner	Net Severed Mineral Acres
3002.03	03/12/1861	26-040-027-44	MILLE LACS UNITED STATES	MN	CONGRESSIONAL GRANT UNITED STATES OF AMERICA	26.480
3003.01	03/12/1861	22-041-017-11	PINE UNITED STATES	MN	CONGRESSIONAL GRANT UNITED STATES OF AMERICA	160.000
3003.02	03/12/1861	15-041-017-11	PINE UNITED STATES	MN	CONGRESSIONAL GRANT UNITED STATES OF AMERICA	160.000
3003.03	03/12/1861	14-041-017-11	PINE UNITED STATES	MN	CONGRESSIONAL GRANT UNITED STATES OF AMERICA	160.000
3003.04	03/12/1861	13-041-017-21	PINE UNITED STATES	MN	CONGRESSIONAL GRANT UNITED STATES OF AMERICA	80.000
3003.05	03/12/1861	11-041-017-41	PINE UNITED STATES	MN	CONGRESSIONAL GRANT UNITED STATES OF AMERICA	40.000
3003.06	03/12/1861	12-041-017-31	PINE UNITED STATES	MN	CONGRESSIONAL GRANT UNITED STATES OF AMERICA	80.000
3004.05	03/12/1861	34-035-029-11	SHERBURNE UNITED STATES	MN	CONGRESSIONAL GRANT UNITED STATES OF AMERICA	119.960
3005.02	03/12/1861	08-040-027-11	MILLE LACS UNITED STATES	MN	CONGRESSIONAL GRANT UNITED STATES OF AMERICA	401.080
3005.03	03/12/1861	09-040-027-11	MILLE LACS UNITED STATES	MN	CONGRESSIONAL GRANT UNITED STATES OF AMERICA	192.200
3005.04	03/12/1861	17-040-027-11	MILLE LACS UNITED STATES	MN	CONGRESSIONAL GRANT UNITED STATES OF AMERICA	40.000
3008.01	03/12/1861	05-039-025-11	KANABEC UNITED STATES	MN	CONGRESSIONAL GRANT UNITED STATES OF AMERICA	476.340
3008.02	03/12/1861	06-039-025-11	KANABEC UNITED STATES	MN	CONGRESSIONAL GRANT UNITED STATES OF AMERICA	183.950
3008.03	03/12/1861	07-039-025-11	KANABEC UNITED STATES	MN	CONGRESSIONAL GRANT UNITED STATES OF AMERICA	109.600

SEVERED MINERAL HOLDINGS

Tract	Acquisition Date	Property ID Number	County/ Country	State	How Acquired/ Previous Owner	Net Severed Mineral Acres
3008.04	03/12/1861	08-039-025-11	KANABEC UNITED STATES	MN	CONGRESSIONAL GRANT UNITED STATES OF AMERICA	560.000
3008.05	03/12/1861	09-039-025-11	KANABEC UNITED STATES	MN	CONGRESSIONAL GRANT UNITED STATES OF AMERICA	480.000
3008.06	03/12/1861	15-039-025-11	KANABEC UNITED STATES	MN	CONGRESSIONAL GRANT UNITED STATES OF AMERICA	360.000
3008.08	03/12/1861	18-039-025-11	KANABEC UNITED STATES	MN	CONGRESSIONAL GRANT UNITED STATES OF AMERICA	196.350
3008.10	03/12/1861	22-039-025-11	KANABEC UNITED STATES	MN	CONGRESSIONAL GRANT UNITED STATES OF AMERICA	560.000
3008.11	03/12/1861	23-039-025-11	KANABEC UNITED STATES	MN	CONGRESSIONAL GRANT UNITED STATES OF AMERICA	480.000
3008.13	03/12/1861	25-039-025-11	KANABEC UNITED STATES	MN	CONGRESSIONAL GRANT UNITED STATES OF AMERICA	193.780
3008.14	03/12/1861	26-039-025-11	KANABEC UNITED STATES	MN	CONGRESSIONAL GRANT UNITED STATES OF AMERICA	157.520
3008.15	03/12/1861	27-039-025-11	KANABEC UNITED STATES	MN	CONGRESSIONAL GRANT UNITED STATES OF AMERICA	160.000
3008.16	03/12/1861	28-039-025-11	KANABEC UNITED STATES	MN	CONGRESSIONAL GRANT UNITED STATES OF AMERICA	280.000
3011.18	02/18/1868	14-105-019-31	STEELE UNITED STATES	MN	CONGRESSIONAL GRANT UNITED STATES OF AMERICA	160.000
3013.12	02/18/1868	24-107-029-21	BLUE EARTH UNITED STATES	MN	CONGRESSIONAL GRANT UNITED STATES OF AMERICA	80.000
3013.27	02/18/1868	12-108-029-21	BLUE EARTH UNITED STATES	MN	CONGRESSIONAL GRANT UNITED STATES OF AMERICA	40.000
3014.05	02/18/1868	23-123-034-21	STEARNS UNITED STATES	MN	CONGRESSIONAL GRANT UNITED STATES OF AMERICA	40.000

SEVERED MINERAL HOLDINGS

Tract	Acquisition Date	Property ID Number	County/ Country	State	How Acquired/ Previous Owner	Net Severed Mineral Acres
3014.35	02/18/1868	02-124-031-11	STEARNS UNITED STATES	MN	CONGRESSIONAL GRANT UNITED STATES OF AMERICA	35.460
3014.40	02/18/1868	06-126-031-41	STEARNS UNITED STATES	MN	CONGRESSIONAL GRANT UNITED STATES OF AMERICA	40.000
3015.03	05/13/1872	01-133-047-11	WILKIN UNITED STATES	MN	CONGRESSIONAL GRANT UNITED STATES OF AMERICA	155.210
3015.04	05/13/1872	03-133-047-11	WILKIN UNITED STATES	MN	CONGRESSIONAL GRANT UNITED STATES OF AMERICA	238.920
3018.01	08/29/1873	08-137-029-21	CASS UNITED STATES	MN	CONGRESSIONAL GRANT UNITED STATES OF AMERICA	7.190
3018.02	08/29/1873	12-137-030-21	CASS UNITED STATES	MN	CONGRESSIONAL GRANT UNITED STATES OF AMERICA	40.000
3018.03	08/29/1873	28-139-030-11	CASS UNITED STATES	MN	CONGRESSIONAL GRANT UNITED STATES OF AMERICA	217.000
3018.07	08/29/1873	17-140-031-23	CASS UNITED STATES	MN	CONGRESSIONAL GRANT UNITED STATES OF AMERICA	100.000
3018.08	08/29/1873	08-140-031-12	CASS UNITED STATES	MN	CONGRESSIONAL GRANT UNITED STATES OF AMERICA	106.000
3018.09	08/29/1873	18-140-031-31	CASS UNITED STATES	MN	CONGRESSIONAL GRANT UNITED STATES OF AMERICA	40.000
3018.11	08/29/1873	15-140-031-21	CASS UNITED STATES	MN	CONGRESSIONAL GRANT UNITED STATES OF AMERICA	310.000
3018.12	08/29/1873	14-140-031-31	CASS UNITED STATES	MN	CONGRESSIONAL GRANT UNITED STATES OF AMERICA	120.000
3018.13	08/29/1873	23-140-031-21	CASS UNITED STATES	MN	CONGRESSIONAL GRANT UNITED STATES OF AMERICA	40.250
3018.14	08/29/1873	24-140-031-32	CASS UNITED STATES	MN	CONGRESSIONAL GRANT UNITED STATES OF AMERICA	194.700

SEVERED MINERAL HOLDINGS

Tract	Acquisition Date	Property ID Number	County/ Country	State	How Acquired/ Previous Owner	Net Severed Mineral Acres
3018.15	08/29/1873	13-140-031-14	CASS UNITED STATES	MN	CONGRESSIONAL GRANT UNITED STATES OF AMERICA	96.250
3019.14	08/29/1873	22-144-045-31	NORMAN UNITED STATES	MN	CONGRESSIONAL GRANT UNITED STATES OF AMERICA	40.000
3019.17	08/29/1873	12-144-045-31	NORMAN UNITED STATES	MN	CONGRESSIONAL GRANT UNITED STATES OF AMERICA	120.000
3019.25	08/29/1873	30-145-047-31	NORMAN UNITED STATES	MN	CONGRESSIONAL GRANT UNITED STATES OF AMERICA	35.910
3022.01	05/24/1882	02-054-022-41	ITASCA UNITED STATES	MN	CONGRESSIONAL GRANT UNITED STATES OF AMERICA	40.000
3022.02	05/24/1882	04-054-022-23	ITASCA UNITED STATES	MN	CONGRESSIONAL GRANT UNITED STATES OF AMERICA	40.000
3022.04	05/24/1882	10-054-022-31	ITASCA UNITED STATES	MN	CONGRESSIONAL GRANT UNITED STATES OF AMERICA	120.000
3022.06	05/24/1882	12-055-022-22	ITASCA UNITED STATES	MN	CONGRESSIONAL GRANT UNITED STATES OF AMERICA	80.000
3022.07	05/24/1882	19-055-022-24	ITASCA UNITED STATES	MN	CONGRESSIONAL GRANT UNITED STATES OF AMERICA	84.050
3022.08	05/24/1882	20-055-022-12	ITASCA UNITED STATES	MN	CONGRESSIONAL GRANT UNITED STATES OF AMERICA	8.460
3022.09	05/24/1882	24-055-022-11	ITASCA UNITED STATES	MN	CONGRESSIONAL GRANT UNITED STATES OF AMERICA	24.000
3022.11	05/24/1882	04-056-022-23	ITASCA UNITED STATES	MN	CONGRESSIONAL GRANT UNITED STATES OF AMERICA	136.230
3022.12	05/24/1882	05-056-022-13	ITASCA UNITED STATES	MN	CONGRESSIONAL GRANT UNITED STATES OF AMERICA	80.000
3022.13	05/24/1882	02-054-023-13	ITASCA UNITED STATES	MN	CONGRESSIONAL GRANT UNITED STATES OF AMERICA	35.230

SEVERED MINERAL HOLDINGS

Tract	Acquisition Date	Property ID Number	County/ Country	State	How Acquired/ Previous Owner	Net Severed Mineral Acres
3022.14	05/24/1882	08-055-023-12	ITASCA UNITED STATES	MN	CONGRESSIONAL GRANT UNITED STATES OF AMERICA	40.000
3022.15	05/24/1882	07-055-023-21	ITASCA UNITED STATES	MN	CONGRESSIONAL GRANT UNITED STATES OF AMERICA	120.000
3022.19	05/24/1882	03-057-023-11	ITASCA UNITED STATES	MN	CONGRESSIONAL GRANT UNITED STATES OF AMERICA	159.040
3023.01	01/29/1885	10-059-014-34	ST. LOUIS UNITED STATES	MN	CONGRESSIONAL GRANT UNITED STATES OF AMERICA	120.000
3023.02	01/29/1885	13-059-014-21	ST. LOUIS UNITED STATES	MN	CONGRESSIONAL GRANT UNITED STATES OF AMERICA	160.000
3023.06	01/29/1885	22-059-014-11	ST. LOUIS UNITED STATES	MN	CONGRESSIONAL GRANT UNITED STATES OF AMERICA	40.000
3023.09	01/29/1885	26-059-014-21	ST. LOUIS UNITED STATES	MN	CONGRESSIONAL GRANT UNITED STATES OF AMERICA	80.000
3023.10	01/29/1885	27-059-014-11	ST. LOUIS UNITED STATES	MN	CONGRESSIONAL GRANT UNITED STATES OF AMERICA	80.000
3023.12	01/29/1885	01-056-022-24	ITASCA UNITED STATES	MN	CONGRESSIONAL GRANT UNITED STATES OF AMERICA	231.000
3023.13	01/29/1885	02-056-022-13	ITASCA UNITED STATES	MN	CONGRESSIONAL GRANT UNITED STATES OF AMERICA	95.050
3023.14	01/29/1885	03-056-022-13	ITASCA UNITED STATES	MN	CONGRESSIONAL GRANT UNITED STATES OF AMERICA	215.630
3023.15	01/29/1885	04-056-022-44	ITASCA UNITED STATES	MN	CONGRESSIONAL GRANT UNITED STATES OF AMERICA	39.500
3023.16	01/29/1885	06-056-022-33	ITASCA UNITED STATES	MN	CONGRESSIONAL GRANT UNITED STATES OF AMERICA	43.250
3023.17	01/29/1885	07-056-022-21	ITASCA UNITED STATES	MN	CONGRESSIONAL GRANT UNITED STATES OF AMERICA	118.730

SEVERED MINERAL HOLDINGS

Tract	Acquisition Date	Property ID Number	County/ Country	State	How Acquired/ Previous Owner	Net Severed Mineral Acres
3023.18	01/29/1885	08-056-022-43	ITASCA UNITED STATES	MN	CONGRESSIONAL GRANT UNITED STATES OF AMERICA	40.000
3023.20	01/29/1885	18-056-022-21	ITASCA UNITED STATES	MN	CONGRESSIONAL GRANT UNITED STATES OF AMERICA	164.920
3023.21	01/29/1885	01-055-022-41	ITASCA UNITED STATES	MN	CONGRESSIONAL GRANT UNITED STATES OF AMERICA	40.000
3023.22	01/29/1885	13-055-022-41	ITASCA UNITED STATES	MN	CONGRESSIONAL GRANT UNITED STATES OF AMERICA	80.000
3023.27	01/29/1885	34-057-022-44	ITASCA UNITED STATES	MN	CONGRESSIONAL GRANT UNITED STATES OF AMERICA	40.000
3023.29	01/29/1885	12-056-023-11	ITASCA UNITED STATES	MN	CONGRESSIONAL GRANT UNITED STATES OF AMERICA	78.200
3023.31	01/29/1885	13-056-023-31	ITASCA UNITED STATES	MN	CONGRESSIONAL GRANT UNITED STATES OF AMERICA	71.400
3023.32	01/29/1885	14-056-023-11	ITASCA UNITED STATES	MN	CONGRESSIONAL GRANT UNITED STATES OF AMERICA	75.410
3023.33	01/29/1885	06-055-021-31	ST. LOUIS UNITED STATES	MN	CONGRESSIONAL GRANT UNITED STATES OF AMERICA	70.680
3023.35	01/29/1885	18-055-021-31	ST. LOUIS UNITED STATES	MN	CONGRESSIONAL GRANT UNITED STATES OF AMERICA	35.320
3023.36	01/29/1885	20-055-021-21	ST. LOUIS UNITED STATES	MN	CONGRESSIONAL GRANT UNITED STATES OF AMERICA	149.250
3023.49	01/29/1885	02-056-022-14	ITASCA UNITED STATES	MN	CONGRESSIONAL GRANT UNITED STATES OF AMERICA	269.680
3023.50	01/29/1885	04-056-022-31	ITASCA UNITED STATES	MN	CONGRESSIONAL GRANT UNITED STATES OF AMERICA	117.800
3023.51	01/29/1885	05-056-022-42	ITASCA UNITED STATES	MN	CONGRESSIONAL GRANT UNITED STATES OF AMERICA	50.360

SEVERED MINERAL HOLDINGS

Tract	Acquisition Date	Property ID Number	County/ Country	State	How Acquired/ Previous Owner	Net Severed Mineral Acres
3023.52	01/29/1885	06-056-022-31	ITASCA UNITED STATES	MN	CONGRESSIONAL GRANT UNITED STATES OF AMERICA	75.110
3023.53	01/29/1885	07-056-022-32	ITASCA UNITED STATES	MN	CONGRESSIONAL GRANT UNITED STATES OF AMERICA	84.910
3023.54	01/29/1885	10-056-022-14	ITASCA UNITED STATES	MN	CONGRESSIONAL GRANT UNITED STATES OF AMERICA	40.000
3023.55	01/29/1885	11-056-022-21	ITASCA UNITED STATES	MN	CONGRESSIONAL GRANT UNITED STATES OF AMERICA	80.000
3023.56	01/29/1885	17-057-022-13	ITASCA UNITED STATES	MN	CONGRESSIONAL GRANT UNITED STATES OF AMERICA	30.000
3023.61	01/29/1885	35-057-022-11	ITASCA UNITED STATES	MN	CONGRESSIONAL GRANT UNITED STATES OF AMERICA	40.000
3023.64	01/29/1885	10-057-023-41	ITASCA UNITED STATES	MN	CONGRESSIONAL GRANT UNITED STATES OF AMERICA	40.000
3023.65	01/29/1885	11-057-023-11	ITASCA UNITED STATES	MN	CONGRESSIONAL GRANT UNITED STATES OF AMERICA	40.000
3023.66	01/29/1885	12-057-023-24	ITASCA UNITED STATES	MN	CONGRESSIONAL GRANT UNITED STATES OF AMERICA	80.000
3023.67	01/29/1885	13-057-023-11	ITASCA UNITED STATES	MN	CONGRESSIONAL GRANT UNITED STATES OF AMERICA	240.000
3023.68	01/29/1885	14-057-023-33	ITASCA UNITED STATES	MN	CONGRESSIONAL GRANT UNITED STATES OF AMERICA	80.000
3023.69	01/29/1885	25-057-023-31	ITASCA UNITED STATES	MN	CONGRESSIONAL GRANT UNITED STATES OF AMERICA	118.000
3023.70	01/29/1885	26-057-023-31	ITASCA UNITED STATES	MN	CONGRESSIONAL GRANT UNITED STATES OF AMERICA	160.000
3023.71	01/29/1885	05-055-022-21	ITASCA UNITED STATES	MN	CONGRESSIONAL GRANT UNITED STATES OF AMERICA	39.500

SEVERED MINERAL HOLDINGS

Tract	Acquisition Date	Property ID Number	County/ Country	State	How Acquired/ Previous Owner	Net Severed Mineral Acres
3023.78	01/29/1885	03-056-023-13	ITASCA UNITED STATES	MN	CONGRESSIONAL GRANT UNITED STATES OF AMERICA	240.000
3023.79	01/29/1885	04-056-023-24	ITASCA UNITED STATES	MN	CONGRESSIONAL GRANT UNITED STATES OF AMERICA	120.000
3023.80	01/29/1885	05-056-023-13	ITASCA UNITED STATES	MN	CONGRESSIONAL GRANT UNITED STATES OF AMERICA	219.280
3023.81	01/29/1885	06-056-023-14	ITASCA UNITED STATES	MN	CONGRESSIONAL GRANT UNITED STATES OF AMERICA	87.030
3023.82	01/29/1885	08-056-023-41	ITASCA UNITED STATES	MN	CONGRESSIONAL GRANT UNITED STATES OF AMERICA	160.000
3023.83	01/29/1885	09-056-023-11	ITASCA UNITED STATES	MN	CONGRESSIONAL GRANT UNITED STATES OF AMERICA	80.000
3023.84	01/29/1885	10-056-023-11	ITASCA UNITED STATES	MN	CONGRESSIONAL GRANT UNITED STATES OF AMERICA	80.000
3023.87	01/29/1885	22-056-023-11	ITASCA UNITED STATES	MN	CONGRESSIONAL GRANT UNITED STATES OF AMERICA	80.000
3023.88	01/29/1885	28-057-023-32	ITASCA UNITED STATES	MN	CONGRESSIONAL GRANT UNITED STATES OF AMERICA	80.000
3023.89	01/29/1885	29-057-023-13	ITASCA UNITED STATES	MN	CONGRESSIONAL GRANT UNITED STATES OF AMERICA	160.000
3023.90	01/29/1885	31-057-023-44	ITASCA UNITED STATES	MN	CONGRESSIONAL GRANT UNITED STATES OF AMERICA	40.000
3023.91	01/29/1885	32-057-023-11	ITASCA UNITED STATES	MN	CONGRESSIONAL GRANT UNITED STATES OF AMERICA	200.000
3023.92	01/29/1885	33-057-023-41	ITASCA UNITED STATES	MN	CONGRESSIONAL GRANT UNITED STATES OF AMERICA	120.000
3025.20	05/01/1893	13-133-039-14	OTTER TAIL UNITED STATES	MN	CONGRESSIONAL GRANT UNITED STATES OF AMERICA	120.000

SEVERED MINERAL HOLDINGS

Tract	Acquisition Date	Property ID Number	County/ Country	State	How Acquired/ Previous Owner	Net Severed Mineral Acres
3025.21	05/01/1893	26-134-039-23	OTTER TAIL UNITED STATES	MN	CONGRESSIONAL GRANT UNITED STATES OF AMERICA	79.250
3025.22	05/01/1893	19-135-039-23	OTTER TAIL UNITED STATES	MN	CONGRESSIONAL GRANT UNITED STATES OF AMERICA	79.180
3025.28	05/01/1893	01-125-036-43	POPE UNITED STATES	MN	CONGRESSIONAL GRANT UNITED STATES OF AMERICA	10.000
3025.29	05/01/1893	26-123-037-12	POPE UNITED STATES	MN	CONGRESSIONAL GRANT UNITED STATES OF AMERICA	200.000
3025.46	05/01/1893	23-115-034-42	RENVILLE UNITED STATES	MN	CONGRESSIONAL GRANT UNITED STATES OF AMERICA	40.000
3025.55	05/01/1893	24-127-032-11	TODD UNITED STATES	MN	CONGRESSIONAL GRANT UNITED STATES OF AMERICA	80.000
3025.56	05/01/1893	10-128-032-21	TODD UNITED STATES	MN	CONGRESSIONAL GRANT UNITED STATES OF AMERICA	40.000
3025.57	05/01/1893	10-127-033-22	TODD UNITED STATES	MN	CONGRESSIONAL GRANT UNITED STATES OF AMERICA	80.000
3025.58	05/01/1893	14-128-034-41	TODD UNITED STATES	MN	CONGRESSIONAL GRANT UNITED STATES OF AMERICA	40.000
3026.01	06/29/1894	23-063-016-13	ST. LOUIS UNITED STATES	MN	CONGRESSIONAL GRANT UNITED STATES OF AMERICA	5.340
3027.01	06/23/1896	09-056-023-21	ITASCA UNITED STATES	MN	CONGRESSIONAL GRANT UNITED STATES OF AMERICA	40.000
3028.01	06/23/1896	24-154-046-22	POLK UNITED STATES	MN	CONGRESSIONAL GRANT UNITED STATES OF AMERICA	80.000

TOTAL SEVERED MINERAL HOLDINGS: 29,300.457 NMA